


यतीन्द्रजीत सिंह स्मृति हॉल



GPS Map Camera



Google

Kanpur, Uttar Pradesh, India

5/255, Machhuwanagar, Purana Kanpur, Kanpur, Uttar Pradesh 208002, India

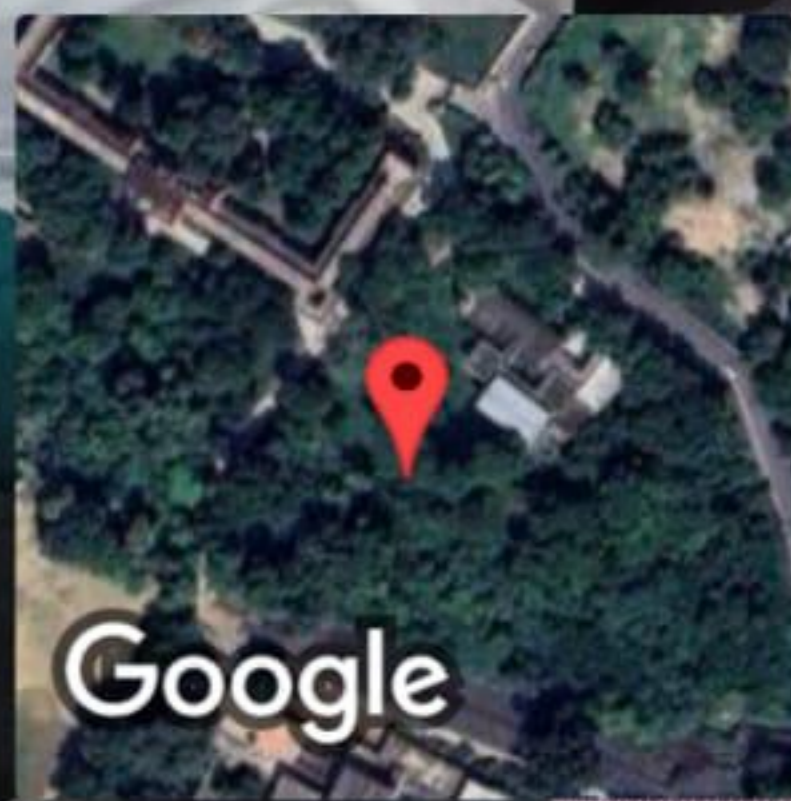
Lat 26.499338°

Long 80.314376°

19/06/24 09:45 AM GMT +05:30



GPS Map Camera



Kanpur, Uttar Pradesh, India

5/255, Machhuwanagar, Purana Kanpur, Kanpur, Uttar Pradesh 208002, India

Lat 26.499376°

Long 80.314209°


19/06/24 09:54 AM GMT +05:30

Google



उ.प्र. राजर्षि टण्डन मुक्त विश्वविद्यालय, प्रयागराज
अन्तर्राष्ट्रीय योग दिवस 21 जून के अवसर पर
राष्ट्रीय स्तर पर योग महल कार्यक्रम
क्षेत्रीय केंद्र कानपुर
दिनांक 2024

 **GPS Map Camera**



Kanpur, Uttar Pradesh, India
5/255, Machhuanagar, Purana Kanpur, Kanpur, Uttar Pradesh 208002, India
Lat 26.499483°
Long 80.31445°
19/06/24 10:33 AM GMT +05:30

UPRTOU, क्षेत्रीय केंद्र झांसी, S-1604



X, Veerangna Nagar, Jhansi, Uttar Pradesh 2841

X, Veerangna Nagar, Jhansi, Uttar Pradesh 2841

Longitude
78.6101542°

Longitude
78.6101341°

Altitude 235 meters

Altitude 236 meters

Wednesday, 19.06.2021

Wednesday, 19.06.2021

M
M

M
M



GPS Map
Camera Lite

FJ46+X3X, Veerangna Nagar, Jhansi, Uttar Pradesh 284128, India

Latitude
25.4575079°

Longitude
78.6101475°

Local 01:21:30 PM
GMT 07:51:30 AM

Altitude 235 meters
Wednesday, 19.06.2024



GPS Map
Camera Lite

FJ46+X3X, Veerangna Nagar, Jhansi, Uttar Pradesh 284128, India

Latitude
25.4575079°

Longitude
78.6101475°

Local 01:21:33 PM
GMT 07:51:33 AM

Altitude 235 meters
Wednesday, 19.06.2024



FJ46+X3X, Veerangna Nagar, Jhansi, Uttar Pradesh 284128, India

Longitude
78.6101542°

Altitude 235 meters
Wednesday, 19.06.2024

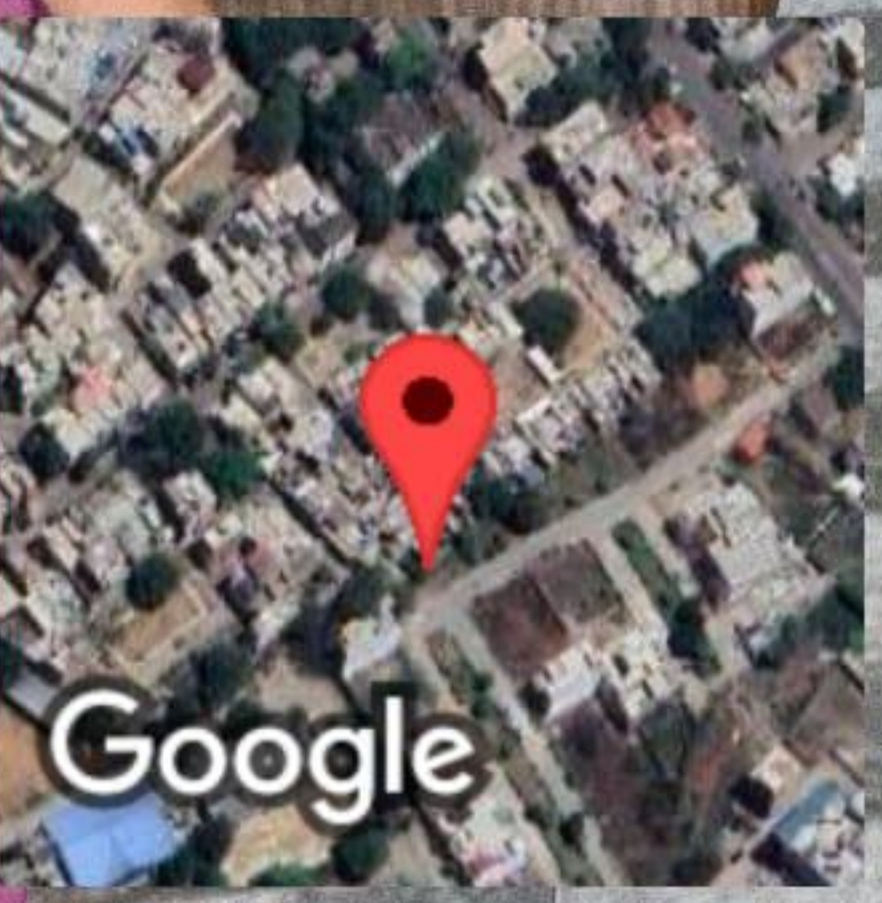
UPRTOU, क्षेत्रीय केंद्र झांसी, S-1604



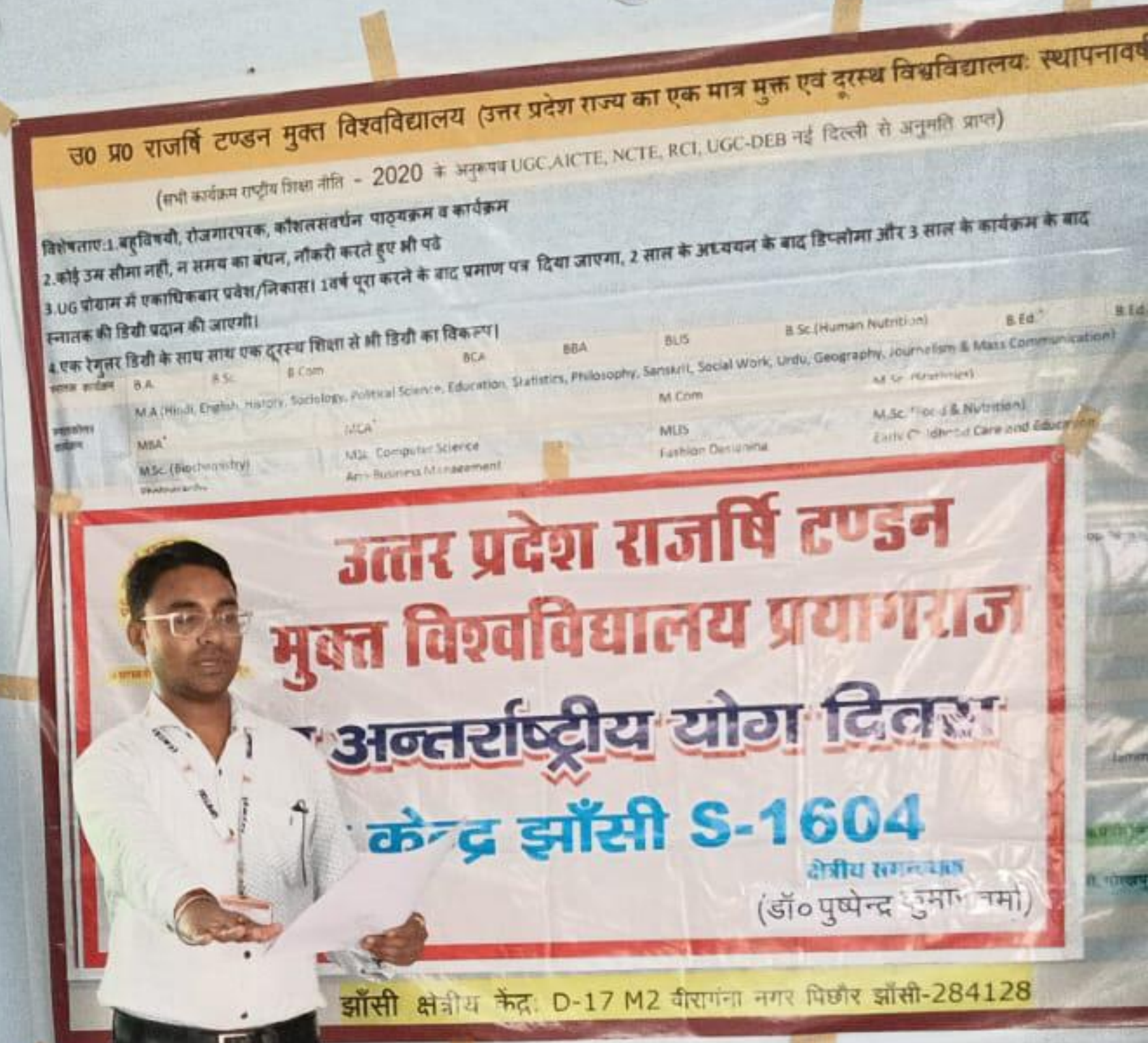



उत्तर प्रदेश राजर्षि ट्रस्ट
मुंबई विश्वविद्यालय प्रयागराज
21 जून


GPS Map Camera



Jhansi, Uttar Pradesh, India
FJ46+X3X, Veerangna Nagar, Jhansi, Uttar Pradesh 284128, India
Lat 25.457468°
Long 78.610184°
19/06/24 01:21 PM GMT +05:30



Jhansi, Uttar Pradesh, India
D17-M2, Veerangna Nagar, Jhansi, Uttar Pradesh 284128, India
Lat 25.459639°
Long 78.609256°
19/06/24 12:29 PM GMT +05:30

11-ELEVEN 12-TWELVE 15-FIFTEEN 16-SIXTEEN 18-EIGHTEEN 19-NINETEEN 20-TWENTY

Aa Aa Bb Bb Cc Cc
Aa Aa Bb Bb Cc Cc
Aa Aa Bb Bb Cc Cc



GPS Map
Camera Lite

FJ46+X3X, Veerangna Nagar, Jhansi, Uttar Pradesh 284128, India

Latitude
25.4575079°

Longitude
78.6101475°

Local 01:21:30 PM
GMT 07:51:30 AM

Altitude 235 meters
Wednesday, 19.06.2024



FJ46+X3X, Veerangna Nagar, Jhansi, Uttar Pradesh 284128, India

Latitude

25.4574897°

Local 01:21:36 PM

GMT 07:51:36 AM

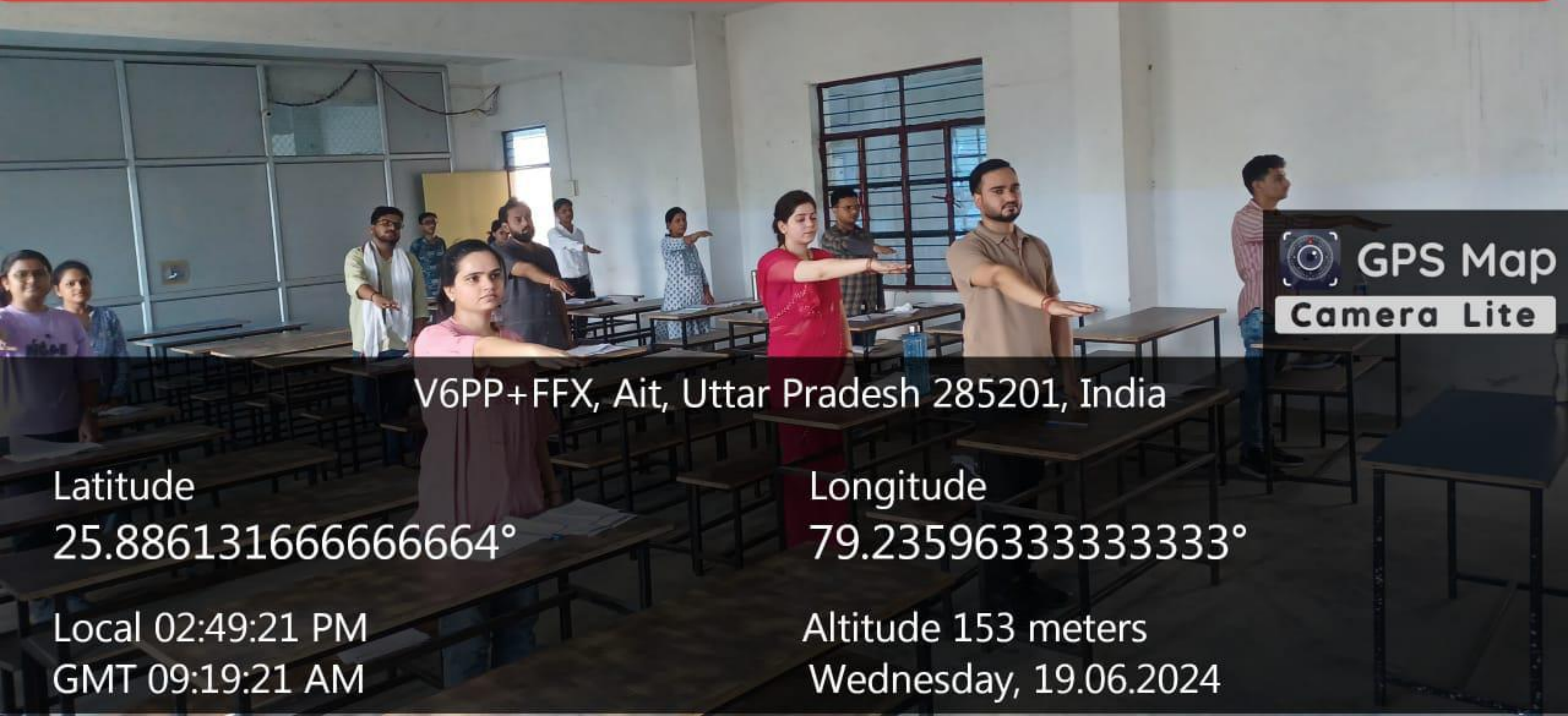
Longitude

78.6101542°

Altitude 235 meters

Wednesday, 19.06.2024

राम लखन पटेल महाविद्यालय एट जालौन, S -1503



GPS Map

Camera Lite

V6PP+FFX, Ait, Uttar Pradesh 285201, India

Latitude

25.886131666666664°

Longitude


79.23596333333333°

Local 02:49:21 PM

GMT 09:19:21 AM

Altitude 153 meters

Wednesday, 19.06.2024



प्रदेश राजर्षि टण्डन
श्वविद्यालय प्रयागराज
द्वीय
4
न्यायक
कुमार

 **GPS Map
Camera Lite**

FJ46+X3X, Veerangna Nagar, Jhansi, Uttar Pradesh 284128, India

Latitude
25.4574897°

Longitude
78.6101542°

Local 01:21:45 PM
GMT 07:51:45 AM

Altitude 235 meters
Wednesday, 19.06.2024



near by the deegre collage, new bjasti, Patha Rd, Bhati Pura,
Mahoba, Uttar Pradesh 210427, India

Latitude

25.2755471°

Local 02:10:47 PM

GMT 08:40:47 AM

Longitude

79.8766324°

Altitude 217 meters

Wednesday, 19.06.2024



 **GPS Map
Camera Lite**

near by the deegre collage, new bjasti, Patha Rd, Bhati Pura,
Mahoba, Uttar Pradesh 210427, India

Latitude

25.2755461°

Longitude

79.8766324°

Local 02:12:14 PM

GMT 08:42:14 AM

Altitude 217 meters

Wednesday, 19.06.2024

वीरभूमि राजकीय स्नातकोत्तर महाविद्यालय महोबा S-090





 **GPS Map
Camera Lite**

near by the deegre collage, new bjasti, Patha Rd, Bhati Pura, Mahoba, Uttar Pradesh 210427, India

Latitude
25.2755491°

Longitude
79.8766302°

Local 02:14:17 PM
GMT 08:44:17 AM

Altitude 217 meters
Wednesday, 19.06.2024



 **GPS Map**
Camera Lite

7VHG+842 Dharpal kushwaha, Bhatipura, Makaniya Purva, Mahoba, Uttar Pradesh 210427, India

Latitude
25.2778002°

Longitude
79.8753292°

Local 02:13:18 PM
GMT 08:43:18 AM

Altitude 215 meters
Wednesday, 19.06.2024



 **GPS Map**
Camera Lite

near by the deegre collage, new bjasti, Patha Rd, Bhati Pura,
Mahoba, Uttar Pradesh 210427, India

Latitude

25.2755473°

Local 02:17:59 PM

GMT 08:47:59 AM

Longitude

79.8766321°

Altitude 217 meters

Wednesday, 19.06.2024



GPS Map

Camera Lite

near by the deegree collage, new bjasti, Patha Rd, Bhati Pura, Mahoba, Uttar Pradesh 210427, India

Latitude
25.2755532°


Longitude
79.8766221°

Local 02:10:37 PM
GMT 08:40:37 AM

Altitude 217 meters
Wednesday, 19.06.2024



The Soul always Knows what do to
The challenge is to silence the mind

 **GPS Map**
Camera Lite

near by the deegre collage, new bjasti, Patha Rd, Bhati Pura, Mahoba, Uttar Pradesh 210427, India

Latitude
25.2755483°

Local 02:09:50 PM
GMT 08:39:50 AM

Longitude
79.8766296°

Altitude 217 meters
Wednesday, 19.06.2024


अमृत कुंवर डिग्री कालेज जालौन, S-2115



The Soul always Knows what do to heal itself
The challenge is to silence the mind.

सौजन्द - शारीरिक शिवा एवं क्रीडा विभाग, कीर्त शक्ति राजकीय स्नातकोत्तर महाविद्यालय



 **GPS Map
Camera Lite**

near by the deegree collage, new bjasti, Patha Rd, Bhati Pura, Mahoba, Uttar Pradesh 210427, India

Latitude
25.2755476°

Longitude
79.8766314°

Local 02:12:02 PM
GMT 08:42:02 AM

Altitude 217 meters
Wednesday, 19.06.2024



Google



Unnamed Road, Uttar
Pradesh 285123, India

19 Jun 2024 02:59 pm

over

cast

clouds

46.0







GPS Map Camera



बरेली, UP, भारत

Civil Lines, बरेली, 243001, UP, भारत

Lat 28.352681, Long 79.430673

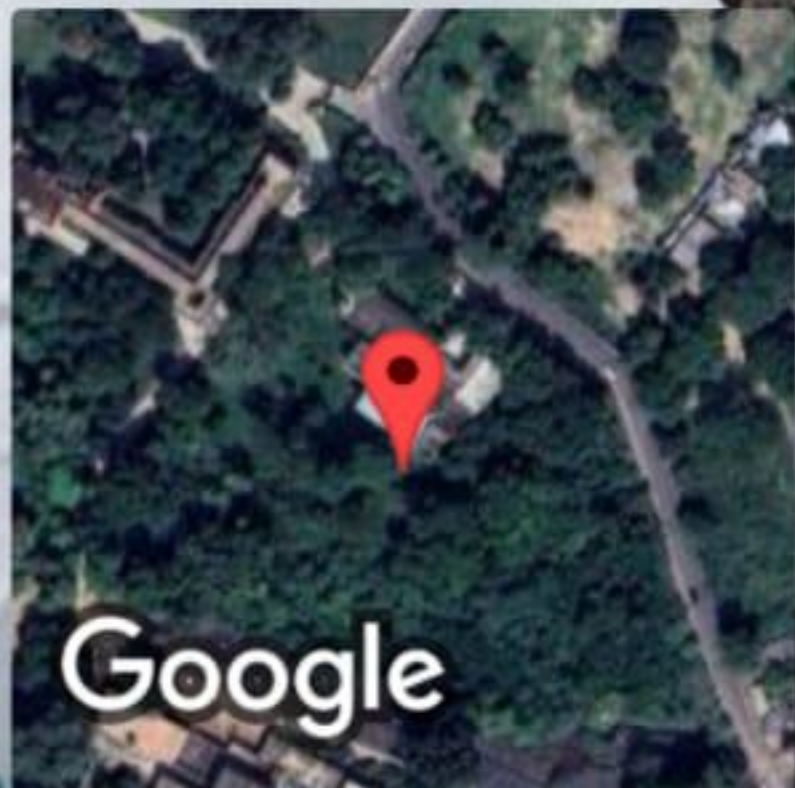
06/15/2024 08:08 AM GMT+05:30

Note : Captured by GPS Map Camera

Apple Maps



GPS Map Camera



Kanpur, Uttar Pradesh, India

5/255, Machhuanagar, Purana Kanpur, Kanpur, Uttar Pradesh 208002, India

Lat 26.499366°

Long 80.314512°

19/06/24 09:47 AM GMT +05:30

Google



यतीन्द्रजीत सिंह स्मृति हॉल



GPS Map Camera

Kanpur, Uttar Pradesh, India

5/255, Machhuanagar, Purana Kanpur, Kanpur, Uttar Pradesh 208002, India

Lat 26.49935°

Long 80.314337°


19/06/24 09:45 AM GMT +05:30



Google



 **GPS Map Camera**



Kanpur, Uttar Pradesh, India
5/255, Machhuanagar, Purana Kanpur, Kanpur, Uttar Pradesh 208002, India
Lat 26.499365°
Long 80.314528°
19/06/24 09:47 AM GMT +05:30

Google